



BELLEDEER

SUNSHINE COAST HINTERLAND



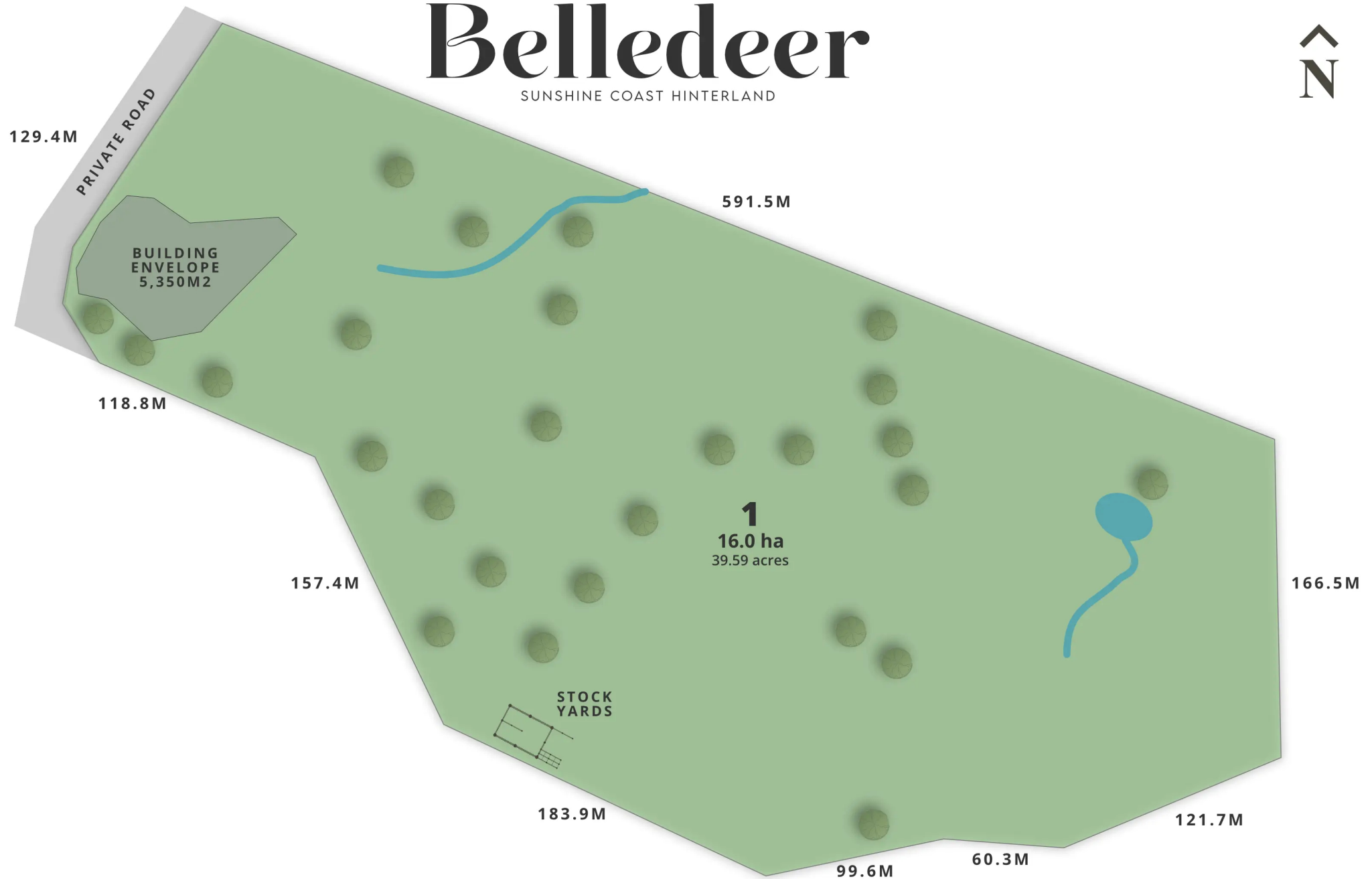
**400 BELLTHORPE WEST ROAD
BELLTHORPE, QLD. 4514**

DISCLAIMER: Lot plan illustration is for presentation purposes and is indicative only. It should not be relied upon as an accurate representation of measurements. Land size and measurements are an approximation and subject to final survey. All Rights Reserved Rural Land Group.



Belledeer

SUNSHINE COAST HINTERLAND



**1/400 BELLTHORPE WEST ROAD
BELLTHORPE, QLD. 4514**

DISCLAIMER: Lot plan illustration is for presentation purposes and is indicative only. It should not be relied upon as an accurate representation of measurements. Land size and measurements are an approximation and subject to final survey. All Rights Reserved Rural Land Group.



Belledeer

SUNSHINE COAST HINTERLAND



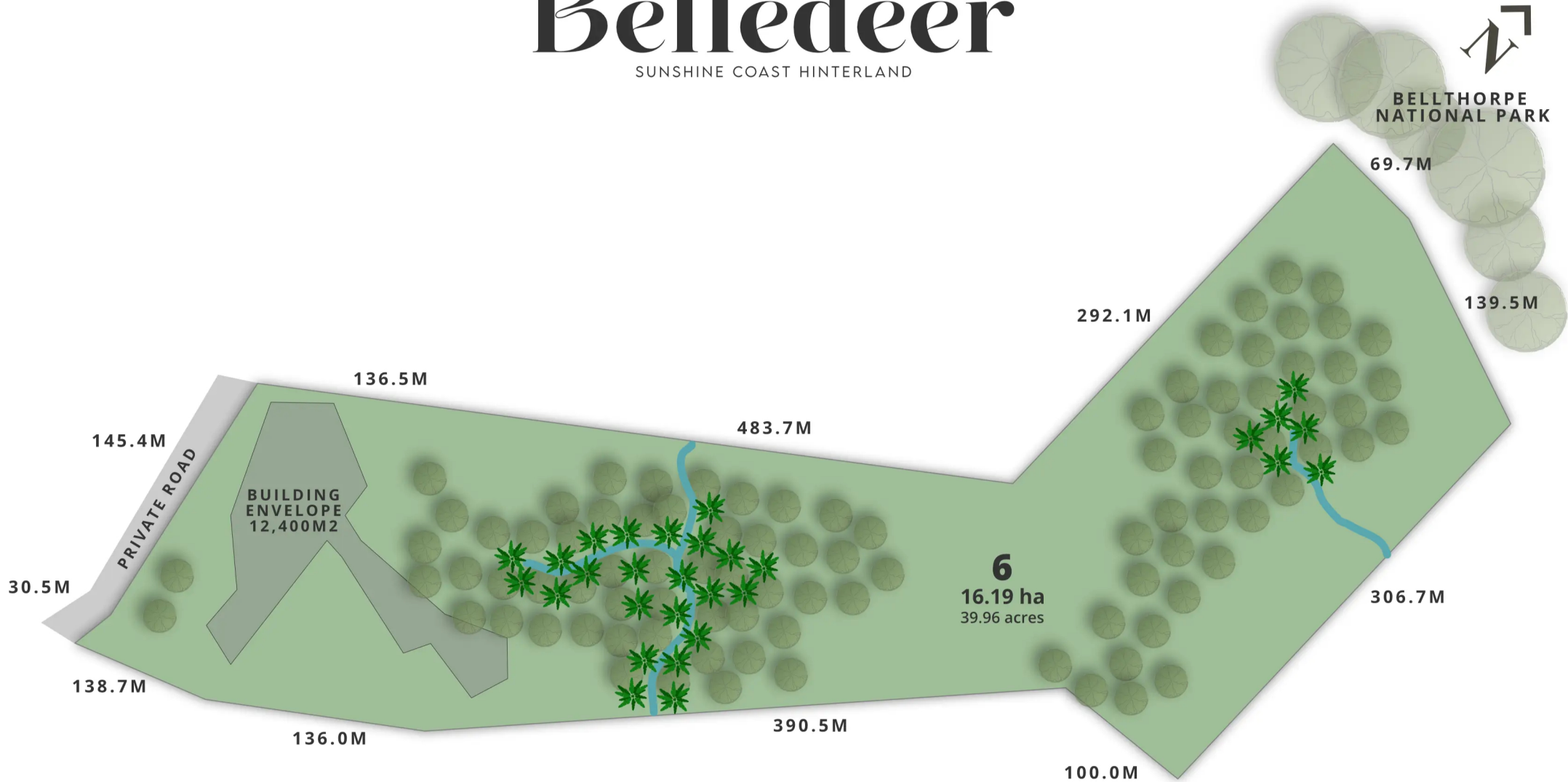
**3/400 BELLTHORPE WEST ROAD
BELLTHORPE, QLD. 4514**

DISCLAIMER: Lot plan illustration is for presentation purposes and is indicative only. It should not be relied upon as an accurate representation of measurements. Land size and measurements are an approximation and subject to final survey. All Rights Reserved Rural Land Group.



Belledeer

SUNSHINE COAST HINTERLAND

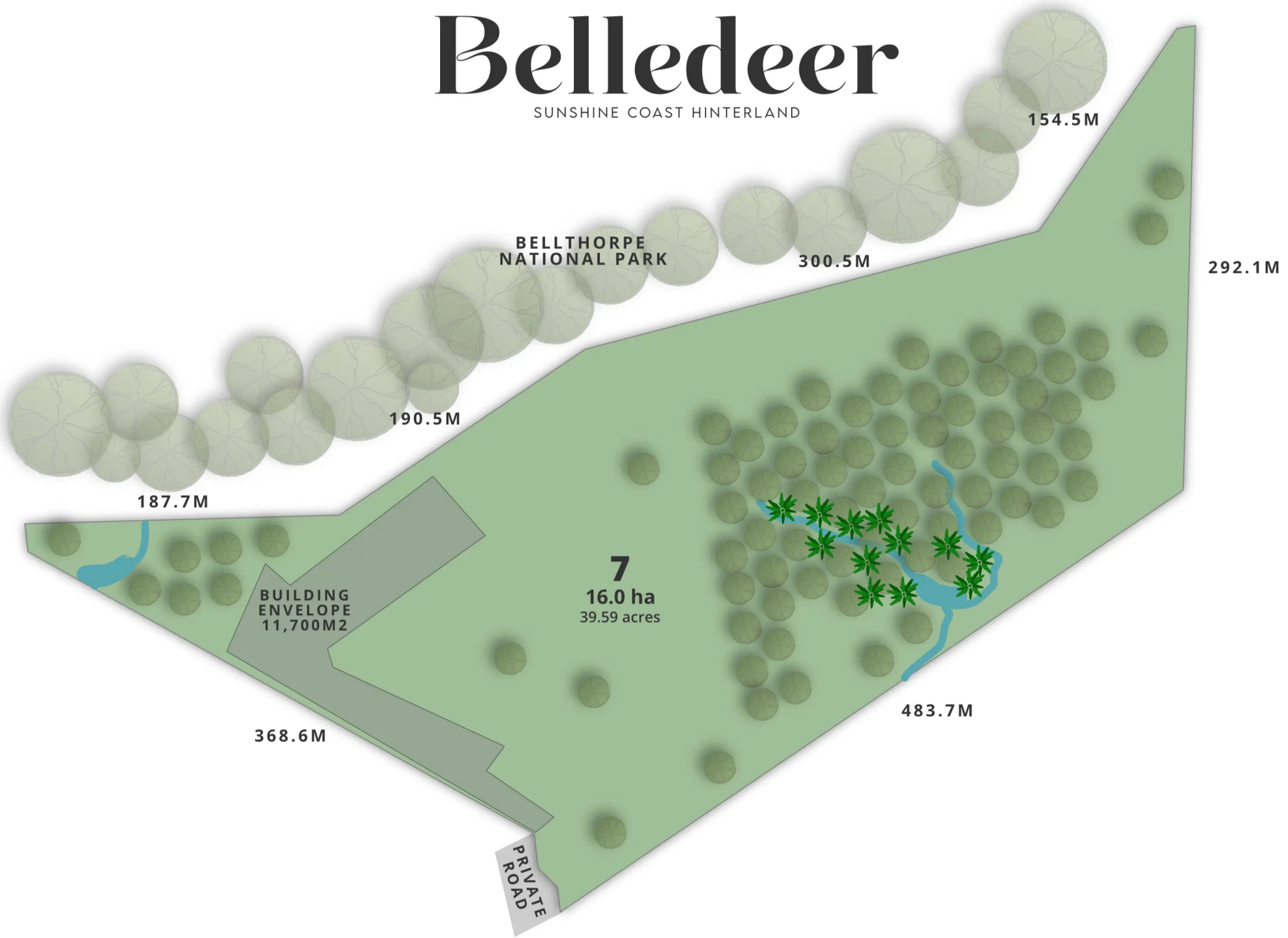


6/400 BELLTHORPE WEST ROAD BELLTHORPE, QLD. 4514

DISCLAIMER: Lot plan illustration is for presentation purposes and is indicative only. It should not be relied upon as an accurate representation of measurements. Land size and measurements are an approximation and subject to final survey. All Rights Reserved Rural Land Group.

Belledeer

SUNSHINE COAST HINTERLAND



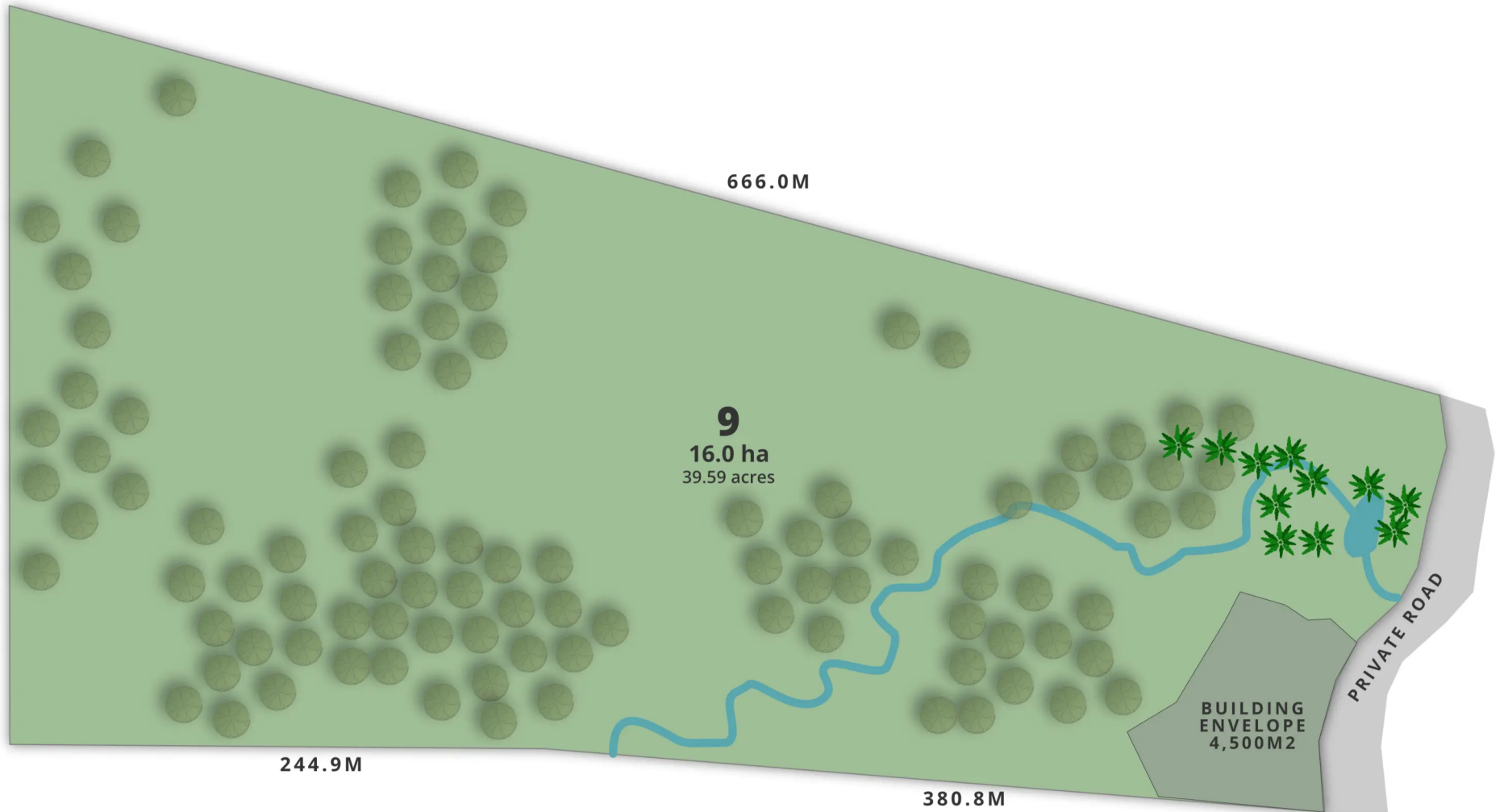
**7/400 BELLTHORPE WEST ROAD
BELLTHORPE, QLD. 4514**

DISCLAIMER: Lot plan illustration is for presentation purposes and is indicative only. It should not be relied upon as an accurate representation of measurements. Land size and measurements are an approximation and subject to final survey. All Rights Reserved Rural Land Group.



Belledeer

SUNSHINE COAST HINTERLAND



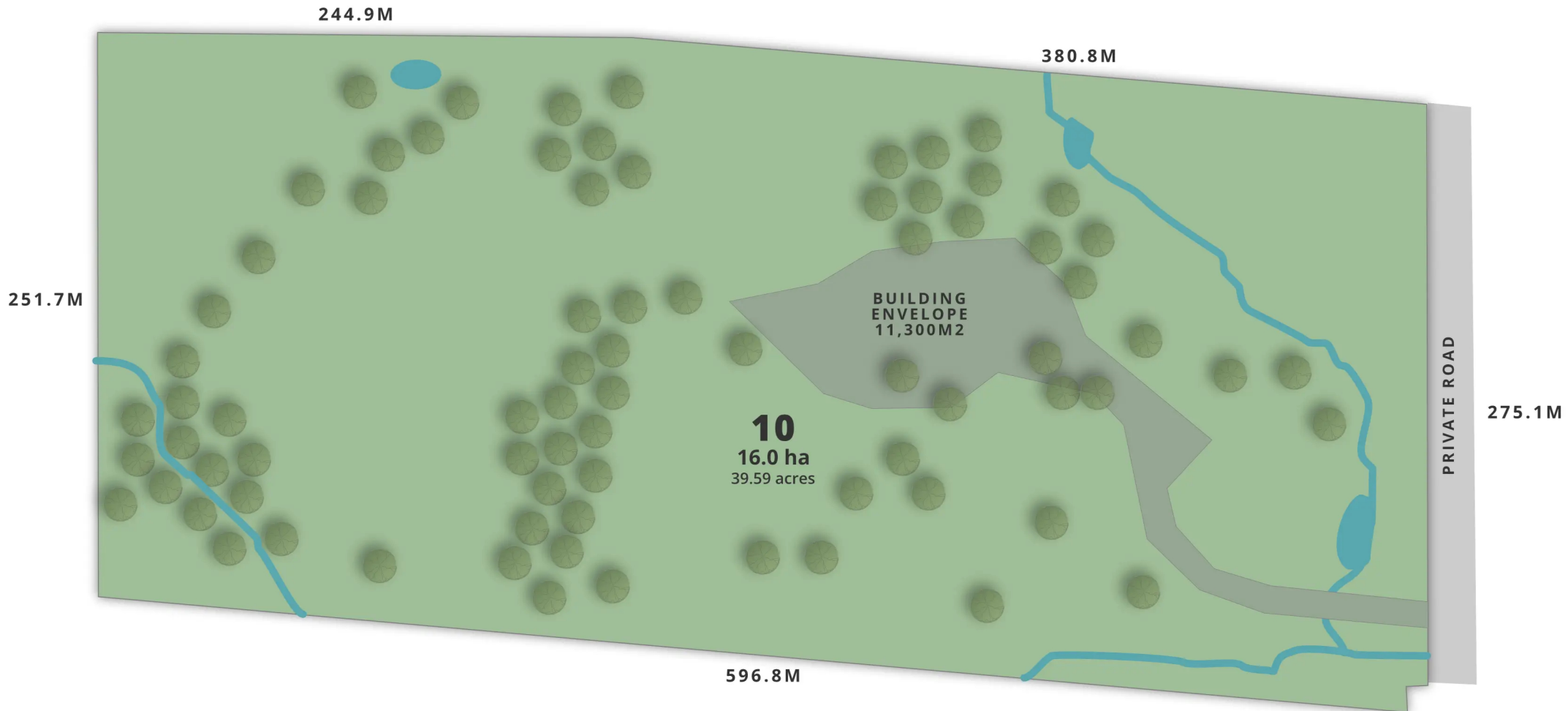
**9/400 BELLTHORPE WEST ROAD
BELLTHORPE, QLD. 4514**

DISCLAIMER: Lot plan illustration is for presentation purposes and is indicative only. It should not be relied upon as an accurate representation of measurements. Land size and measurements are an approximation and subject to final survey. All Rights Reserved Rural Land Group.



Belledeer

SUNSHINE COAST HINTERLAND



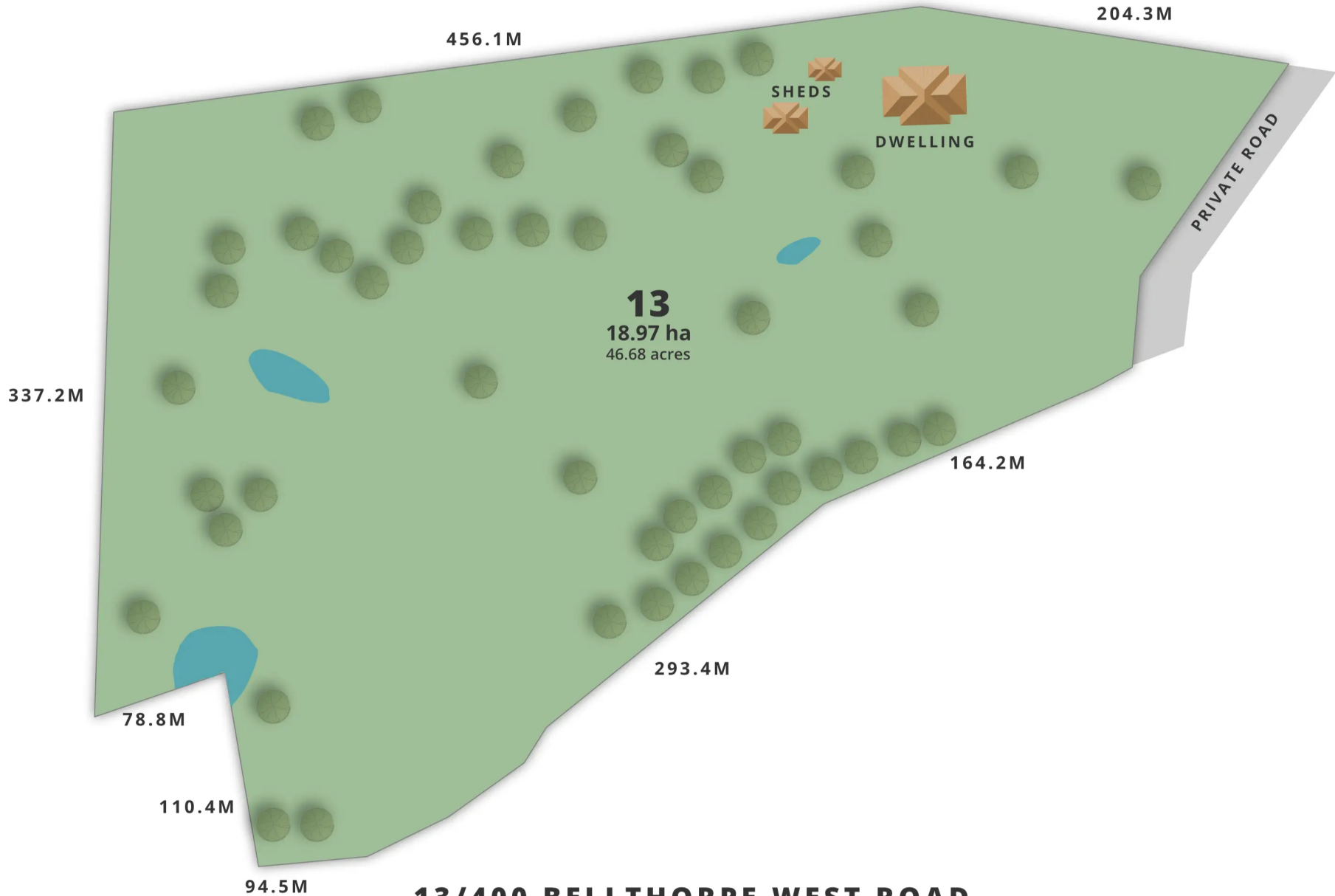
**10/400 BELLTHORPE WEST ROAD
BELLTHORPE, QLD. 4514**

DISCLAIMER: Lot plan illustration is for presentation purposes and is indicative only. It should not be relied upon as an accurate representation of measurements. Land size and measurements are an approximation and subject to final survey. All Rights Reserved Rural Land Group.



Belledeer

SUNSHINE COAST HINTERLAND



**13/400 BELLTHORPE WEST ROAD
BELLTHORPE, QLD. 4514**

DISCLAIMER: Lot plan illustration is for presentation purposes and is indicative only. It should not be relied upon as an accurate representation of measurements. Land size and measurements are an approximation and subject to final survey. All Rights Reserved Rural Land Group.



BELLEDEER ESTATE (JUNE 2026)

www.ruralland.com.au/belledeer



LOT #	SIZE (hectares)	SIZE (acres)	PRICE	NOTES
1	16.08 ha	39.73 acres	OFFERS OVER \$990,000	Stock Yards
3	16.02 ha	39.59 acres	\$1,176,000	Stock Yards
6	16.17 ha	39.96 acres	\$1,182,000	Rainforest, National Park Neighbouring
7	16.05 ha	39.66 acres	\$1,180,000	Rainforest, National Park Neighbouring
9	16 ha	39.54 acres	\$1,188,000	Level Lot, Open Pastures
10	16 ha	39.54 acres	\$1,212,000	Level Lot, Open Pastures
13	18.89 ha	46.68 acres	UNDER OFFER	House, Old Dairy, Yards

**FOR SALES CALL
PAUL KUTIJA: 0411 759 994**

DISCLAIMER: Lot plan illustration is for presentation purposes and is indicative only. It should not be relied upon as an accurate representation of measurements. Land size and measurements are an approximation and subject to final survey. All Rights Reserved Rural Land Group.

